

Briefing Book for the Minister

TOUR OF XL ELECTRONICS CONSORTIUM LTD.

4825 Boulevard St-Laurent, Montréal
16:15 to 17:45, Thursday, April 15, 2004

Logistics

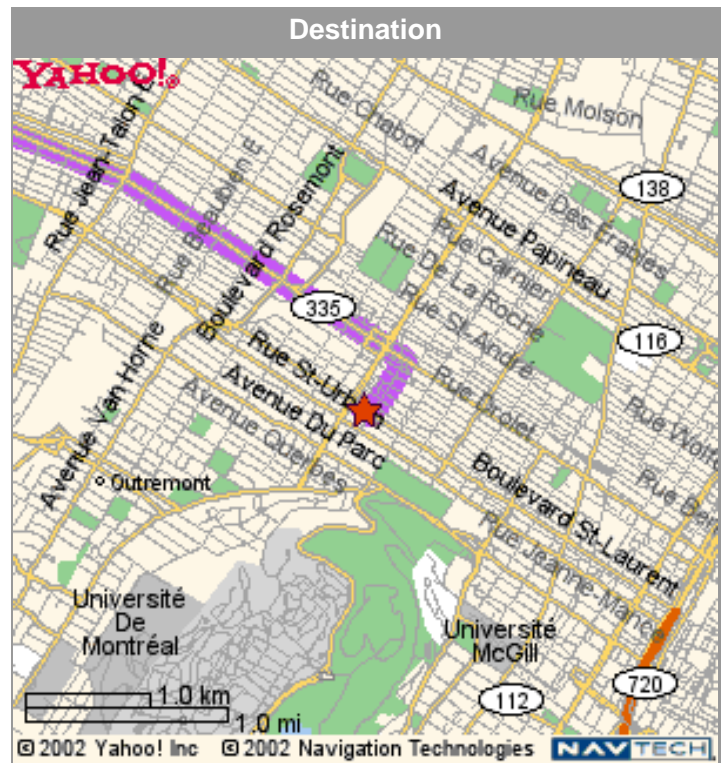
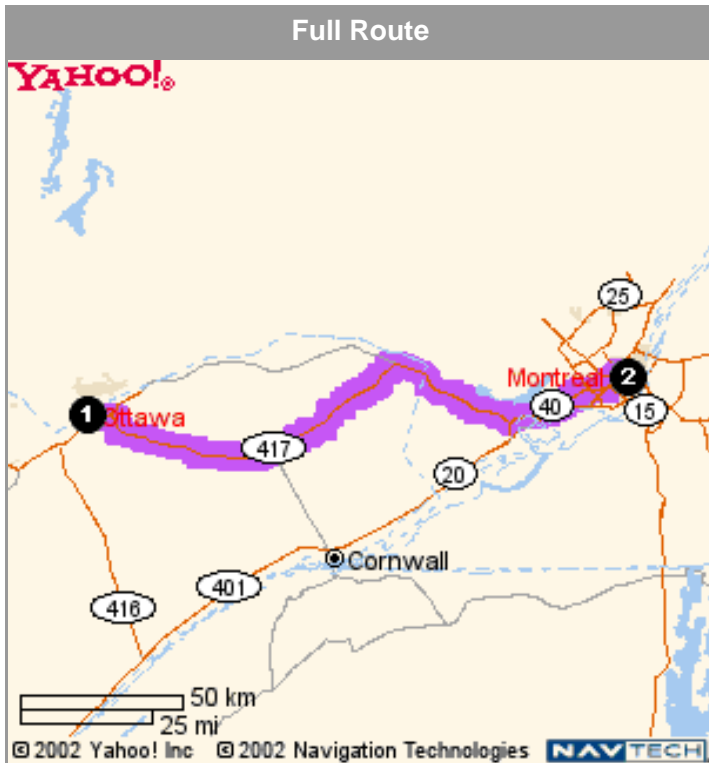
ROAD MAPS AND DIRECTIONS

**From Ottawa
to
XL Electronics Ltd.**

Yahoo! Canada Maps

[Back to Directions](#)

Starting from:	1 171 Wellington Street, Ottawa, ON
Arriving at:	2 4825 Boulevard St-Laurent, Montréal, QC
Distance:	197.7 km
Approximate Travel Time:	2 hours 34 mins



Directions	Km	
1. Start on BOULEVARD DE LA CONFÉDÉRATION/CONFEDERATION BLVD/RUE WELLINGTON/WELLINGTON ST	0.3	↑
2. Turn Right on BOULEVARD DE LA CONFÉDÉRATION/CONFEDERATION BLVD/ELGIN ST/RUE ELGIN	0.5	↘
3. Turn Left on AVENUE LAURIER O/LAURIER AVE W	0.3	↙
4. Continue on AVENUE LAURIER E/LAURIER AVE E	0.2	↑
5. Turn Right on NICHOLAS ST/RUE NICHOLAS	1.0	↘
6. Take the HWY-417/TRAIN STATION ramp towards AIRPORT	1.3	↑
7. Merge on HWY-417 EAST/TRANS CANADA HWY EAST	117.3	↗

8. Continue on the highway	70.2	↑
9. Take the (RTE-335)/BOUL. ST-LAURENT/RUE ST-DENIS exit, exit #71	0.2	↑
10. Continue on BOULEVARD CRÉMAZIE O	1.0	↑
11. Continue on BOULEVARD CRÉMAZIE E	0.5	↑
12. Turn Right on RTE-335/RUE ST-DENIS	4.7	↗
13. Turn Right on RUE VILLENEUVE E	0.5	↗
14. Turn Right on BOULEVARD ST-LAURENT	0.0	↗

Distance: 197.7 km **Approximate Travel Time:** 2 hours 34 mins

When using any driving directions or map, it's a good idea to do a reality check and make sure the road still exists, watch out for construction, and follow all traffic safety precautions. This is only to be used as an aid in planning.

Yahoo! Canada Maps

[Back to Map](#)

★ 4825 Boulevard St-Laurent, Montréal, QC

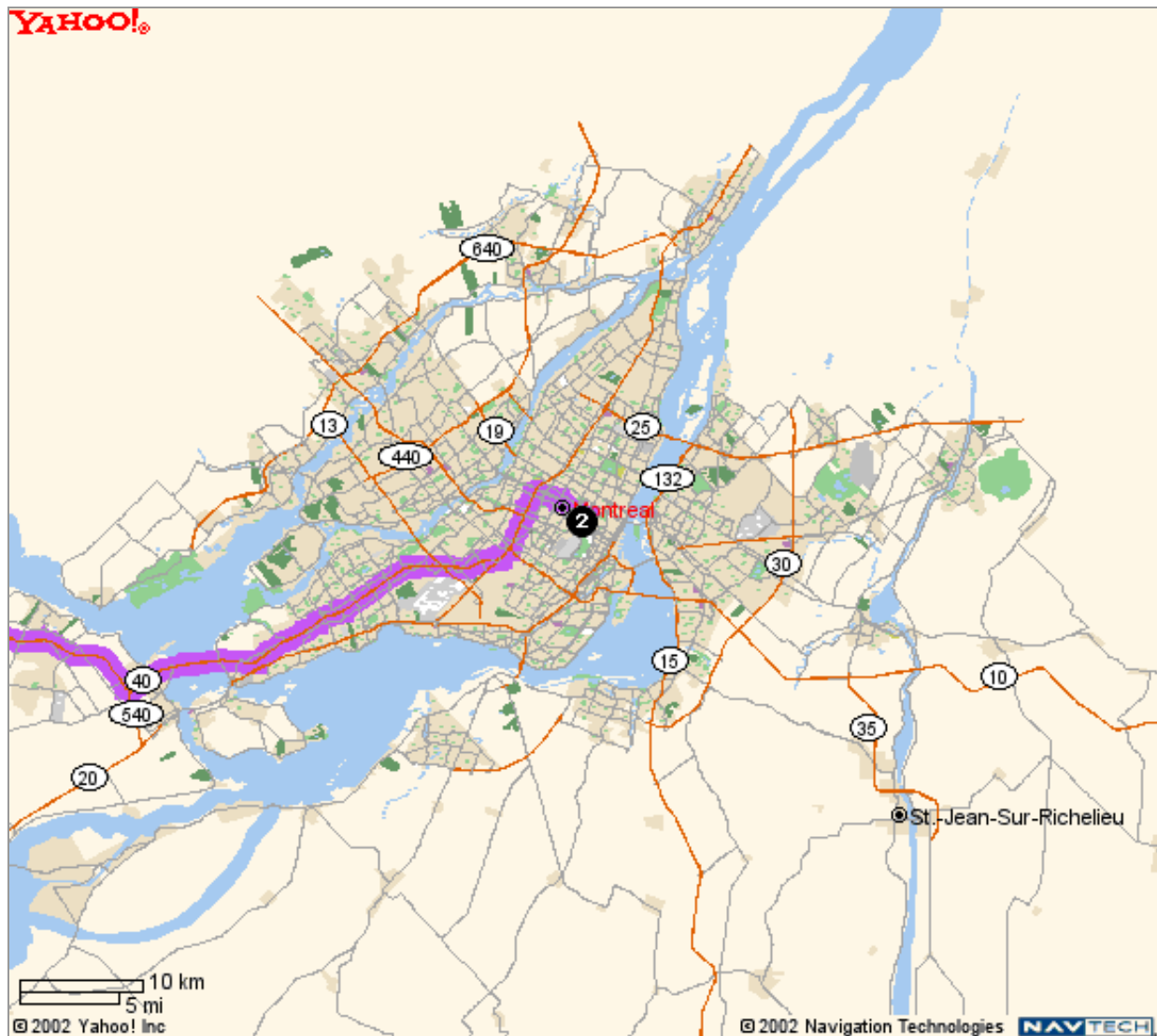


When using any driving directions or map, it's a good idea to do a reality check and make sure the road still exists, watch out for construction, and follow all traffic safety precautions. This is only to be used as an aid in planning.

Yahoo! Canada Maps

[Back to Map](#)

★ 4825 Boulevard St-Laurent, Montréal, QC

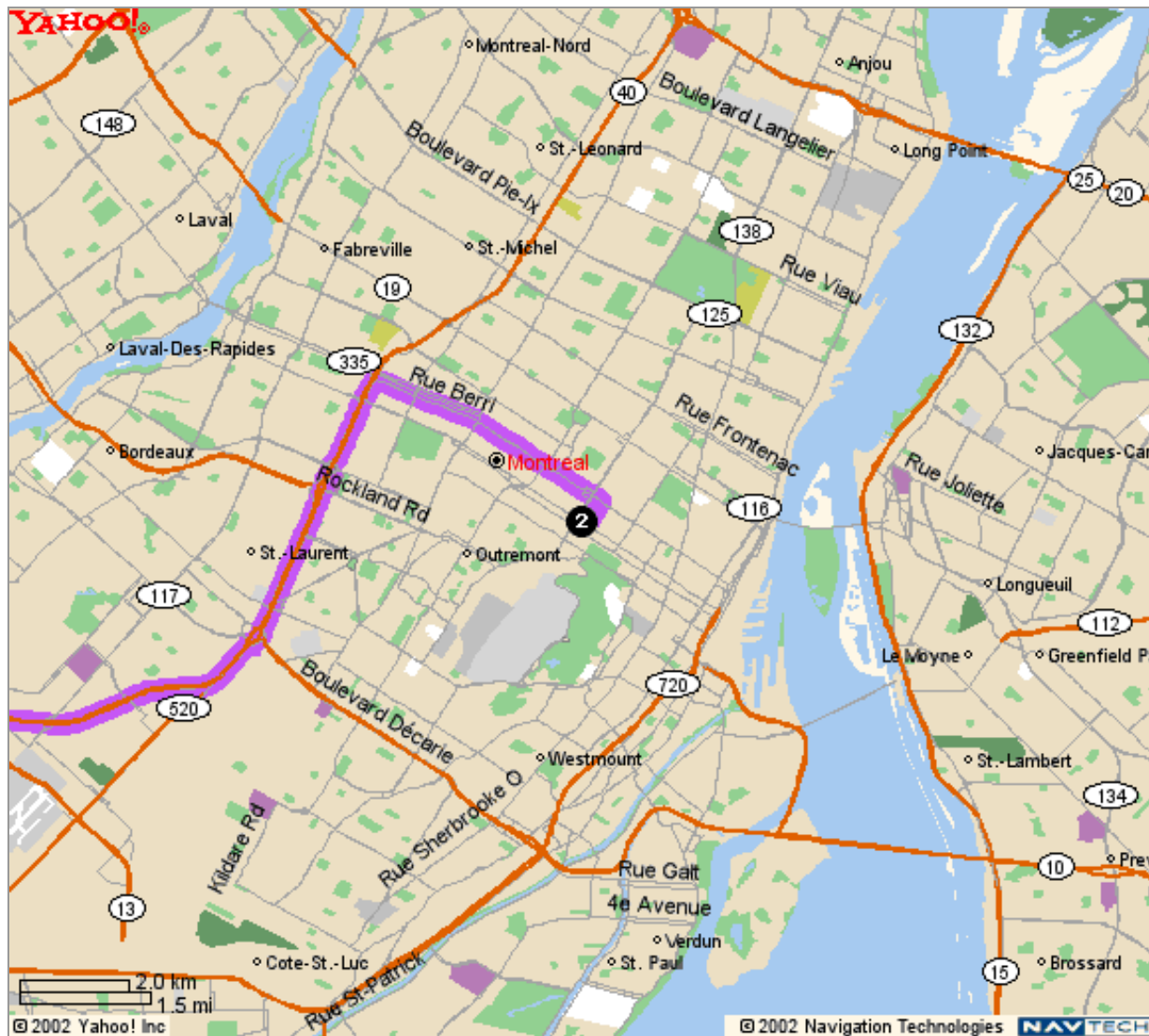


When using any driving directions or map, it's a good idea to do a reality check and make sure the road still exists, watch out for construction, and follow all traffic safety precautions. This is only to be used as an aid in planning.

Yahoo! Canada Maps

[Back to Map](#)

★ 4825 Boulevard St-Laurent, Montréal, QC

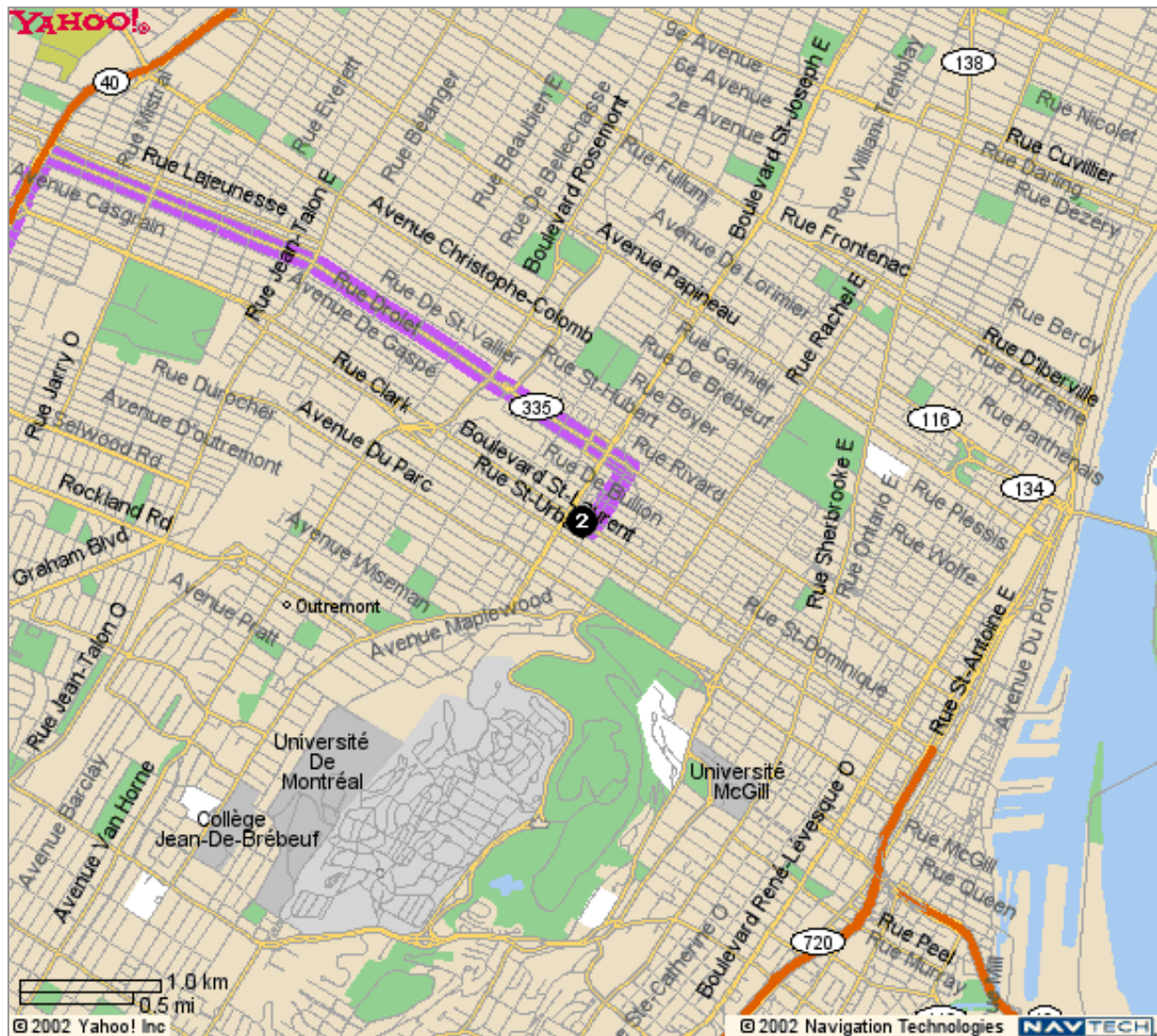


When using any driving directions or map, it's a good idea to do a reality check and make sure the road still exists, watch out for construction, and follow all traffic safety precautions. This is only to be used as an aid in planning.

Yahoo! Canada Maps

[Back to Map](#)

★ 4825 Boulevard St-Laurent, Montréal, QC

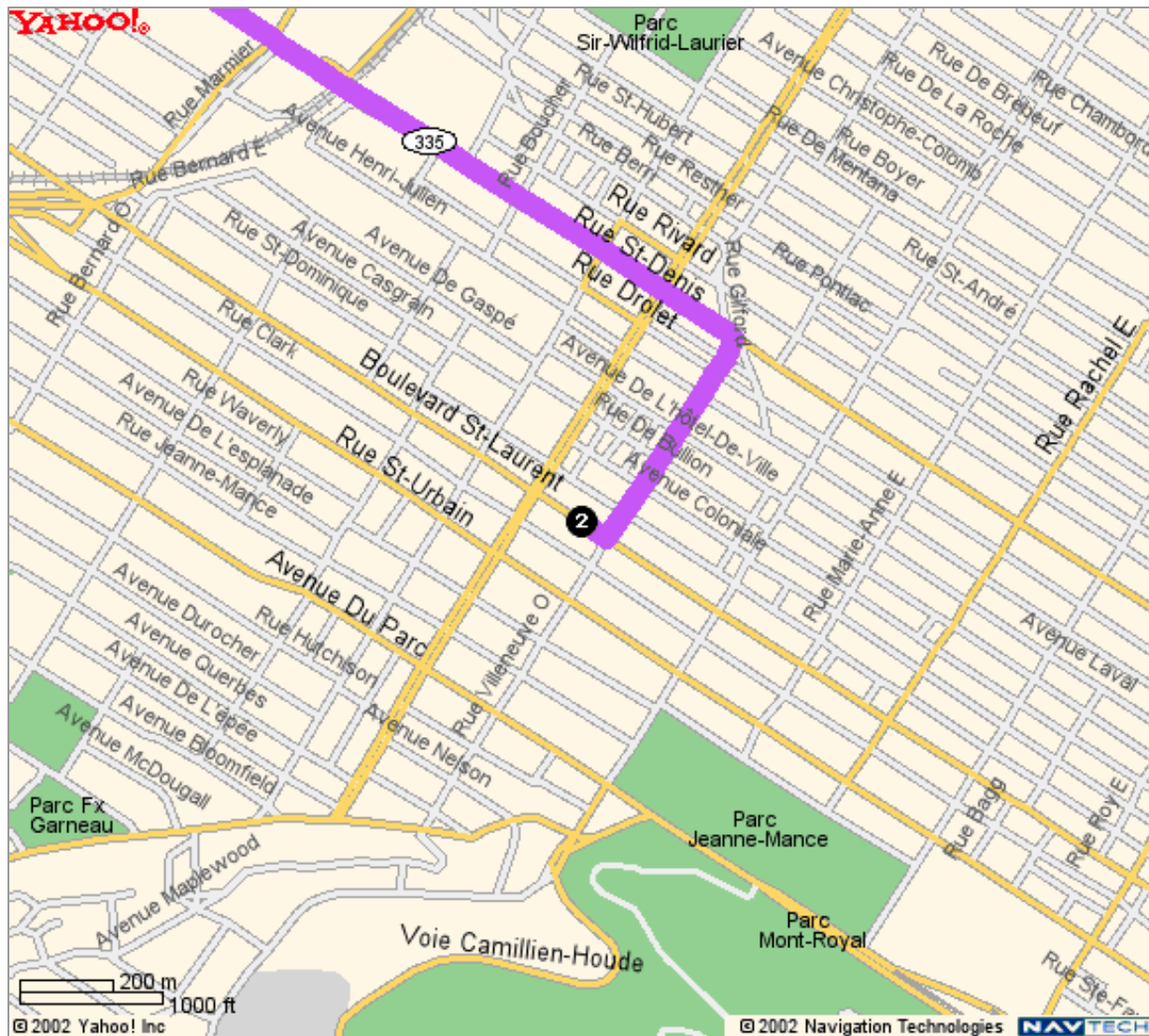


When using any driving directions or map, it's a good idea to do a reality check and make sure the road still exists, watch out for construction, and follow all traffic safety precautions. This is only to be used as an aid in planning.

Yahoo! Canada Maps

[Back to Map](#)

★ 4825 Boulevard St-Laurent, Montréal, QC

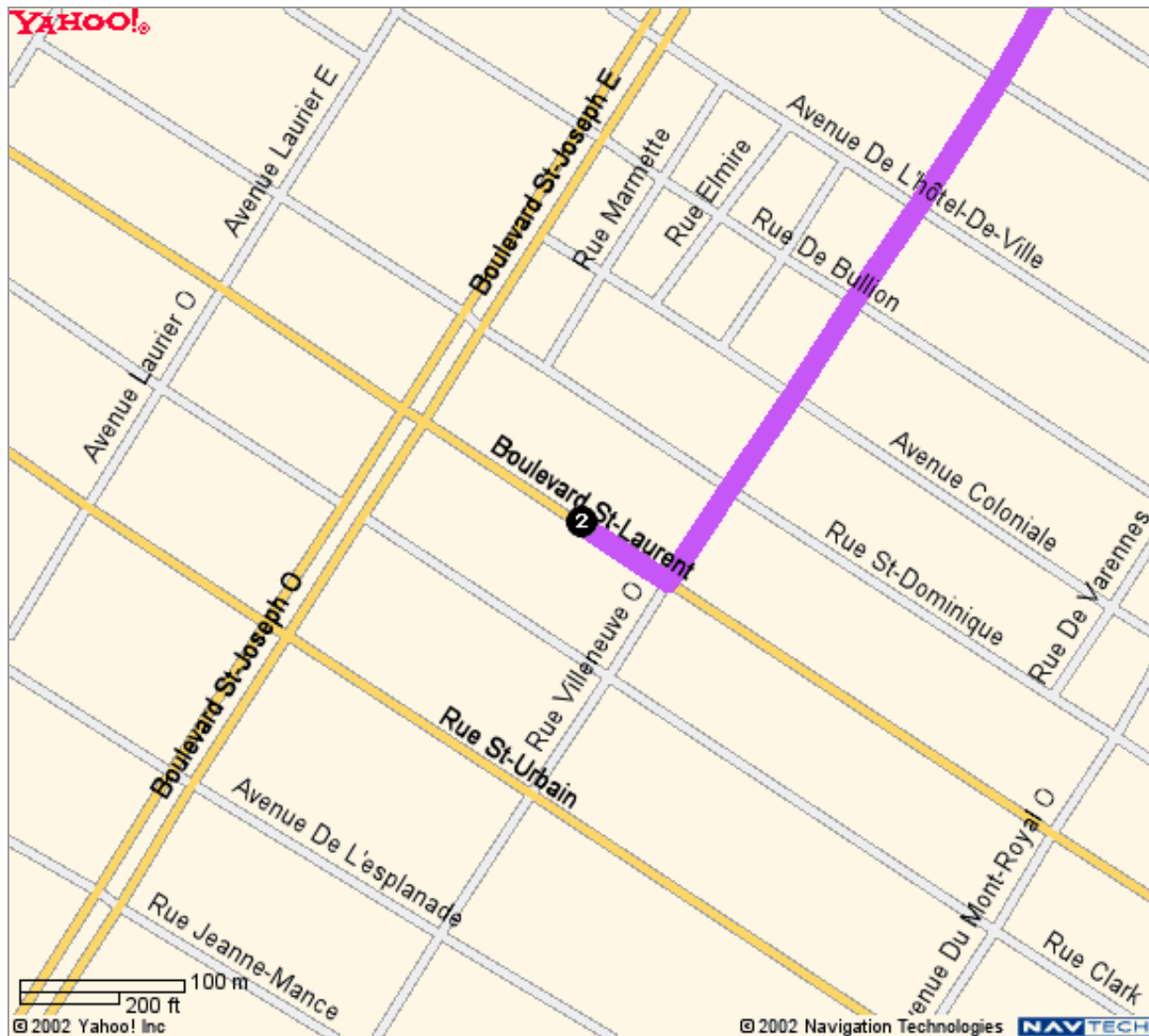


When using any driving directions or map, it's a good idea to do a reality check and make sure the road still exists, watch out for construction, and follow all traffic safety precautions. This is only to be used as an aid in planning.

Yahoo! Canada Maps

[Back to Map](#)

★ 4825 Boulevard St-Laurent, Montréal, QC



When using any driving directions or map, it's a good idea to do a reality check and make sure the road still exists, watch out for construction, and follow all traffic safety precautions. This is only to be used as an aid in planning.