

Briefing Book for the Minister

**PRESS CONFERENCE AT XL ELECTRONICS CONSORTIUM LTD.**

4825 Boulevard St-Laurent, Montréal  
16:30 to 17:45, Thursday, April 15, 2004

---

---

Logistics

**ROAD MAPS AND DIRECTIONS**

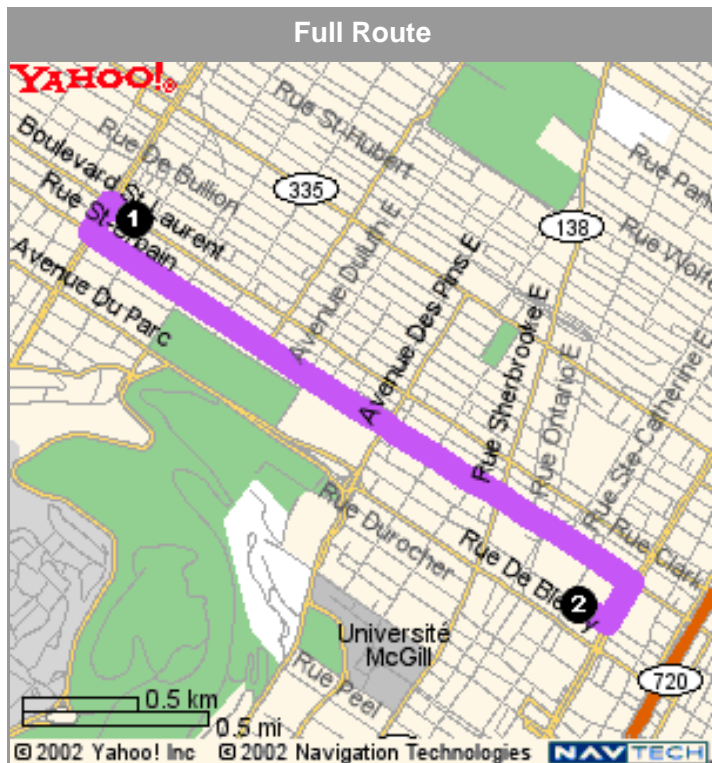
**From XL Electronics  
to  
The Windham Hotel**



# Yahoo! Canada Maps

[Back to Directions](#)

<b>Starting from:</b>	<b>1</b> 4825 Boulevard St-Laurent, Montréal, QC		
<b>Arriving at:</b>	<b>2</b> 1255, Jeanne-Mance, Montréal, QC		
<b>Distance:</b>	3.4 km	<b>Approximate Travel Time:</b>	4 mins



## Directions

	Km	
1. Start on <b>BOULEVARD ST-LAURENT</b>	0.2	↑
2. Turn Left on <b>BOULEVARD ST-JOSEPH O</b>	0.2	↶
3. Turn Left on <b>RUE ST-URBAIN</b>	2.7	↶
4. Turn Right on <b>BOULEVARD RENÉ-LÉVESQUE O</b>	0.2	↷
5. Turn Right on <b>RUE JEANNE-MANCE</b>	0.2	↷

**Distance:** 3.4 km **Approximate Travel Time:** 4 mins

When using any driving directions or map, it's a good idea to do a reality check and make sure the road still exists, watch out for construction, and follow all traffic safety precautions. This is only to be used as an aid in planning.

7. Turn Right on **BOULEVARD RENÉ-LÉVESQUE O** 0.2 

8. Turn Right on **RUE JEANNE-MANCE** 0.2 

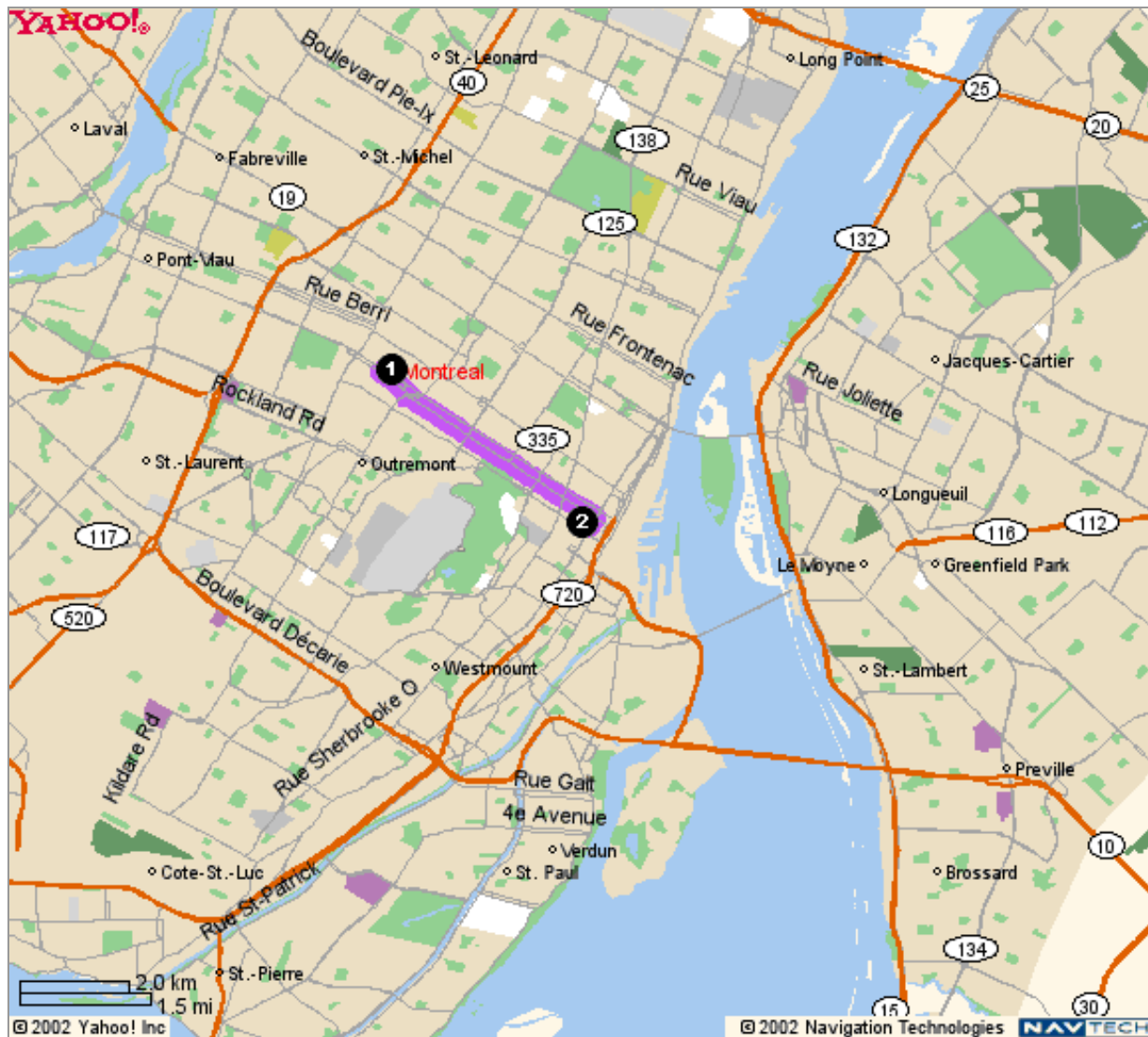
**Distance:** 5.4 km **Approximate Travel Time:** 7 mins

When using any driving directions or map, it's a good idea to do a reality check and make sure the road still exists, watch out for construction, and follow all traffic safety precautions. This is only to be used as an aid in planning.

## Yahoo! Canada Maps

[Back to Map](#)

★ 1255, Jeanne-Mance, Montréal, QC



When using any driving directions or map, it's a good idea to do a reality check and make sure the road still exists, watch out for construction, and follow all traffic safety precautions. This is only to be used as an aid in planning.

## Yahoo! Canada Maps

[Back to Map](#)

★ 1255, Jeanne-Mance, Montréal, QC



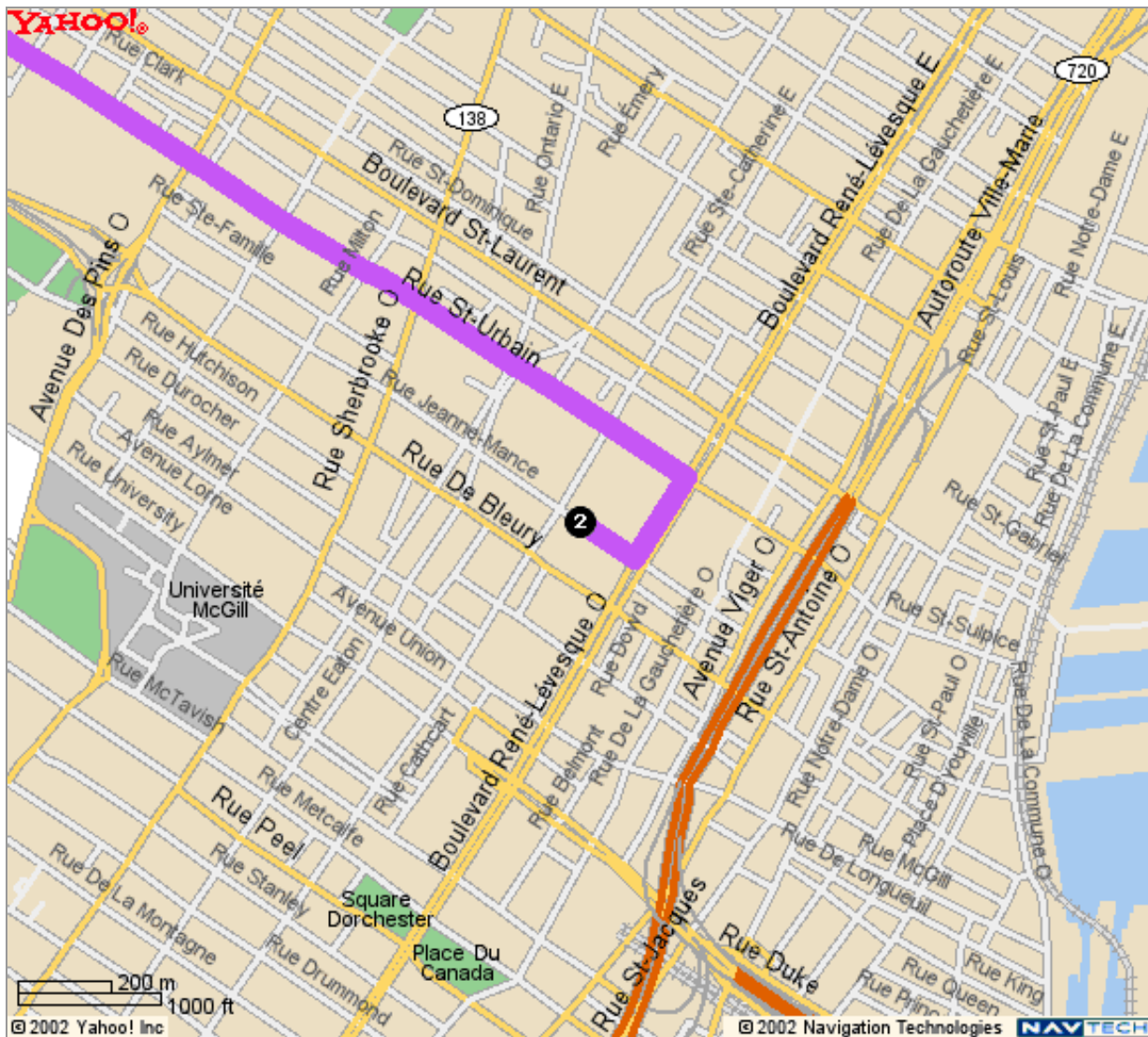
When using any driving directions or map, it's a good idea to do a reality check and make sure the road still exists, watch out for construction, and follow all traffic safety precautions. This is only to be used as an aid in planning.



## Yahoo! Canada Maps

[Back to Map](#)

★ 1255, Jeanne-Mance, Montréal, QC

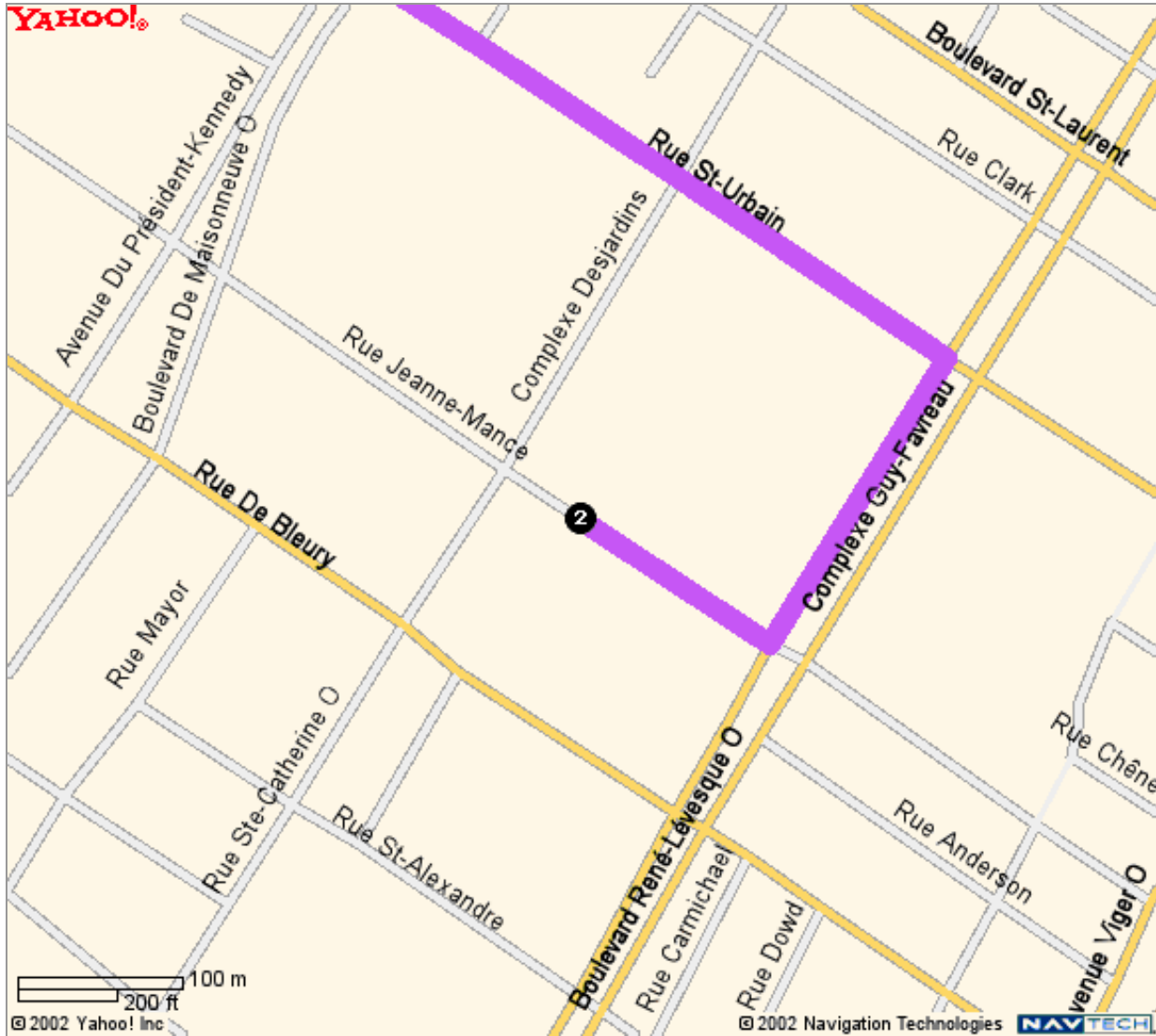


When using any driving directions or map, it's a good idea to do a reality check and make sure the road still exists, watch out for construction, and follow all traffic safety precautions. This is only to be used as an aid in planning.

## Yahoo! Canada Maps

[Back to Map](#)

★ 1255 Jeanne-Mance, Montréal, QC



When using any driving directions or map, it's a good idea to do a reality check and make sure the road still exists, watch out for construction, and follow all traffic safety precautions. This is only to be used as an aid in planning.