Briefing Book for the Minister

TECHNOLOGY LEADERSHIP FORUM AWARDS CEREMONY

Halstead Ballroom, Coventry Hotel
4825 Boulevard St-Laurent, Montréal
16:00 to 17:45, Thursday, April 15, 2004

Logistics

ROAD MAPS AND DIRECTIONS

From the Coventry Hotel
to
the Windham Hotel

Table of Contents | Open the Yahoo Directions Web Page

Yahoo! Canada - Business Finder - Help

Yahoo! Canada Maps

Back to Directions

Starting from:	1 4825 Boulevard St-Laurent, Montréal, QC		
Arriving at:	2 1255, Jeanne-Mance, Montréal, QC		
Distance:	3.4 km	**Approximate Travel Time:**	4 mins

Full Route

Destination

Directions	Km
1. Start on **BOULEVARD ST-LAURENT**	0.2
2. Turn Left on **BOULEVARD ST-JOSEPH O**	0.2
3. Turn Left on **RUE ST-URBAIN**	2.7
4. Turn Right on **BOULEVARD RENÉ-LÉVESQUE O**	0.2
5. Turn Right on **RUE JEANNE-MANCE**	0.2

Distance: 3.4 km **Approximate Travel Time:** 4 mins

When using any driving directions or map, it's a good idea to do a reality check and make sure the road still exists, watch out for construction, and follow all traffic safety precautions. This is only to be used as an aid in planning.

7. Turn Right on **BOULEVARD RENÉ-LÉVESQUE O** 0.2

8. Turn Right on **RUE JEANNE-MANCE** 0.2

Distance: 5.4 km **Approximate Travel Time:** 7 mins

When using any driving directions or map, it's a good idea to do a reality check and make sure the road still exists, watch out for construction, and follow all traffic safety precautions. This is only to be used as an aid in planning.

© 2003 Yahoo! Inc. All rights reserved.
Privacy Policy - Terms of Service - Yahoo! Maps Terms of Use - Help

Yahoo! Canada Maps

Back to Map

1255, Jeanne-Mance, Montréal, QC

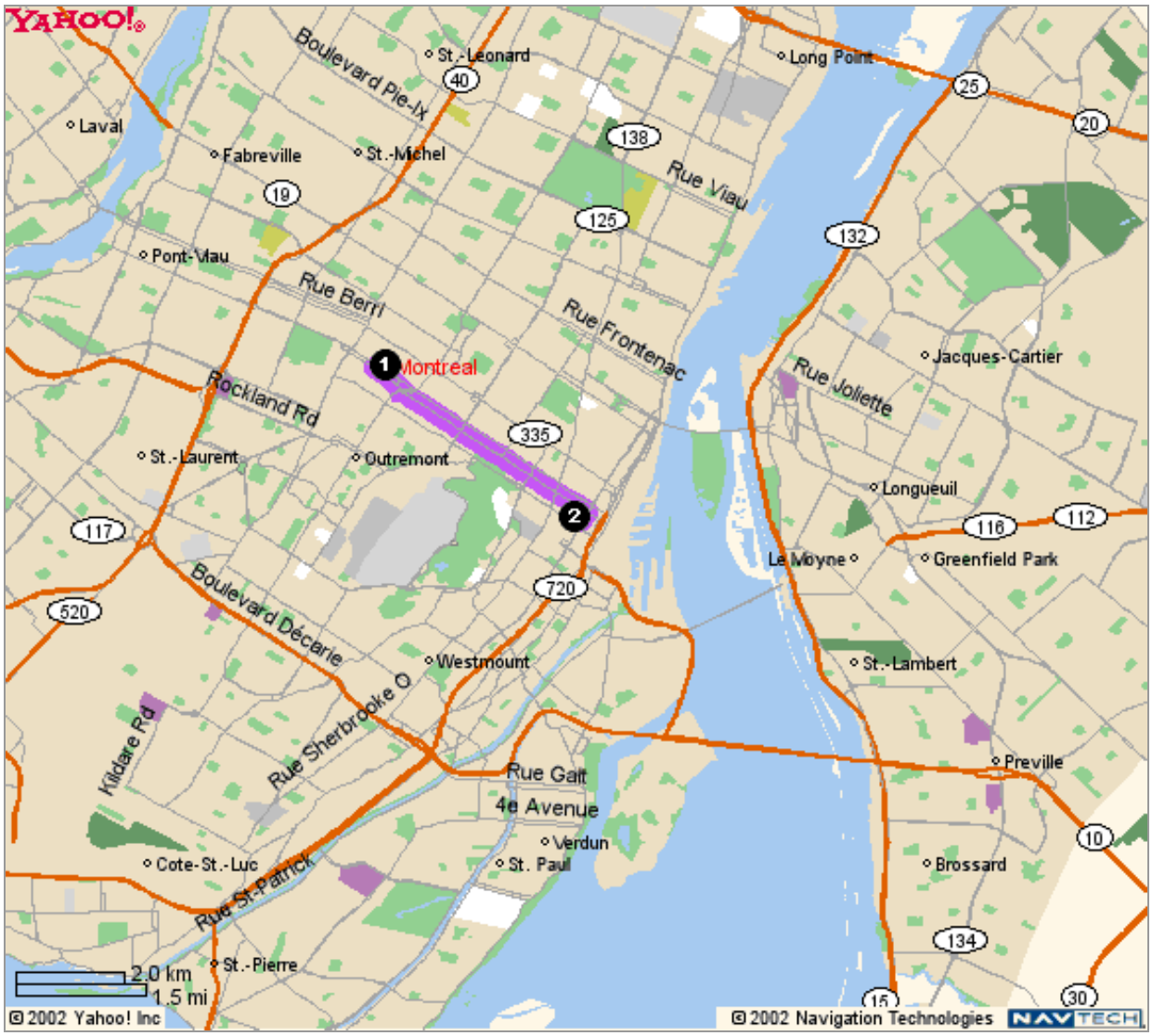

When using any driving directions or map, it's a good idea to do a reality check and make sure the road still exists, watch out for construction, and follow all traffic safety precautions. This is only to be used as an aid in planning.

© 2003 Yahoo! Inc. All rights reserved.

Yahoo! Canada Maps

Back to Map

1255, Jeanne-Mance, Montréal, QC

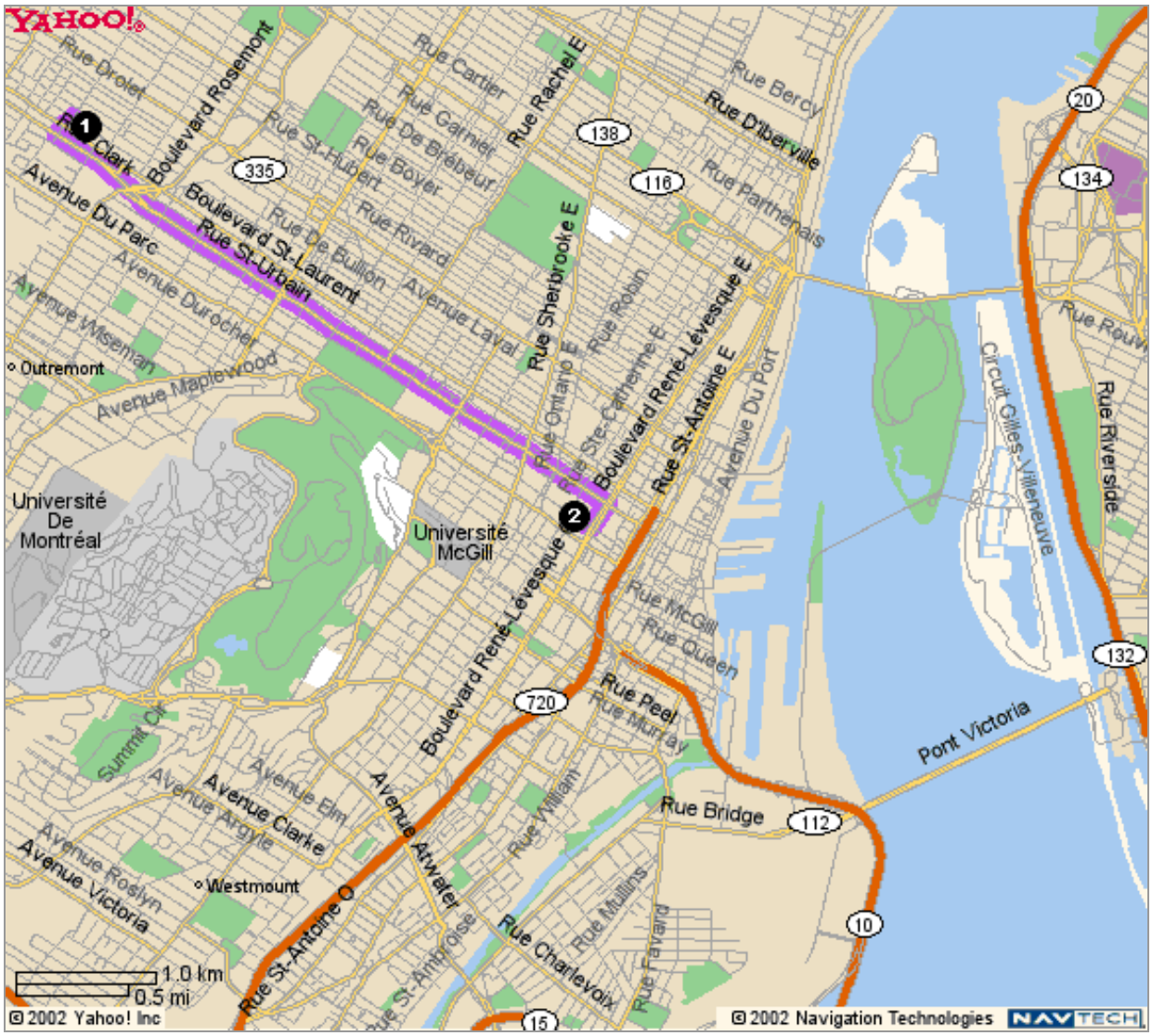

When using any driving directions or map, it's a good idea to do a reality check and make sure the road still exists, watch out for construction, and follow all traffic safety precautions. This is only to be used as an aid in planning.

© 2003 Yahoo! Inc. All rights reserved.
Privacy Policy - Terms of Service - Yahoo! Maps Terms of Use - Help

Yahoo! Canada Maps

Back to Map

1255, Jeanne-Mance, Montréal, QC

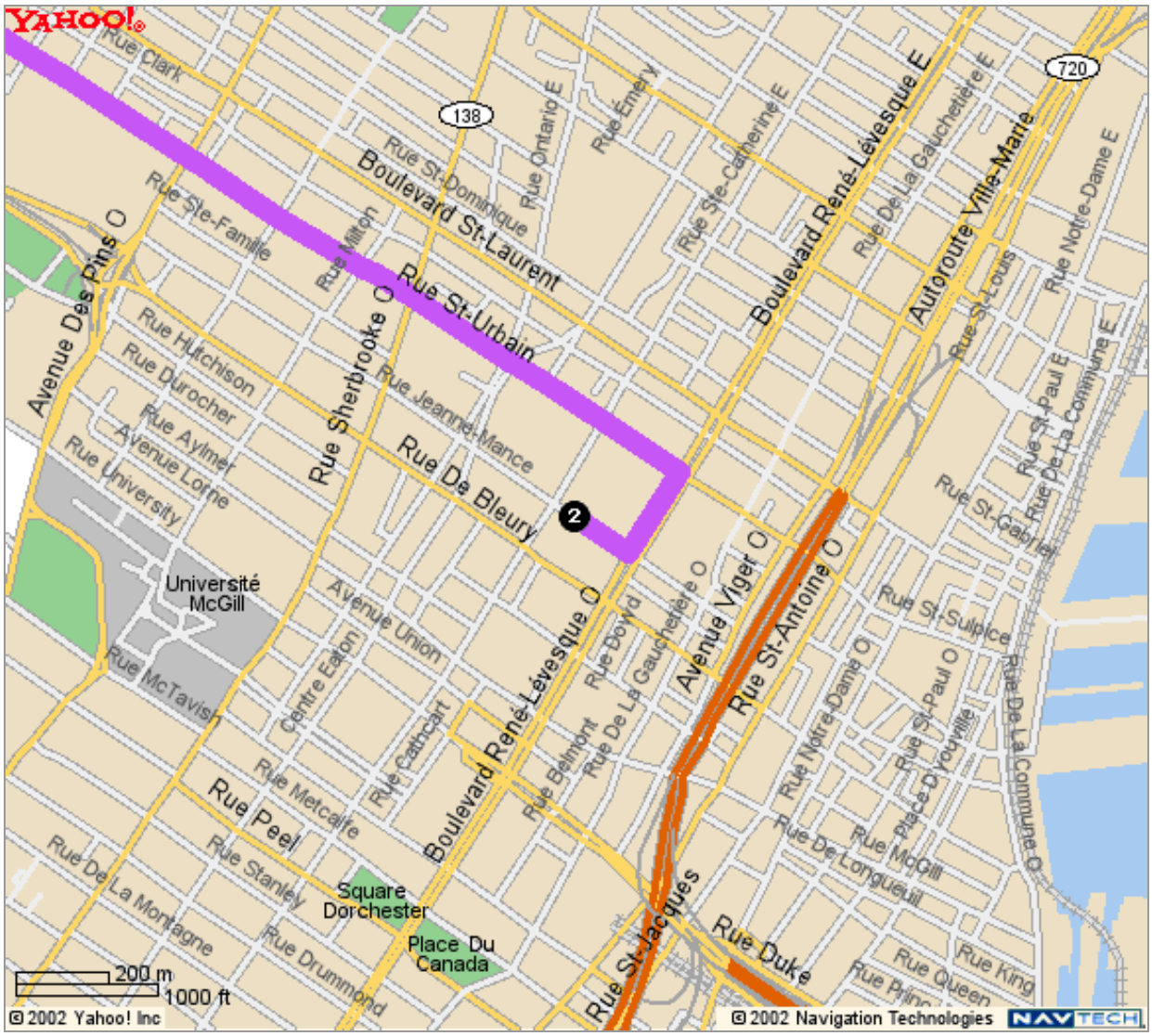

When using any driving directions or map, it's a good idea to do a reality check and make sure the road still exists, watch out for construction, and follow all traffic safety precautions. This is only to be used as an aid in planning.

© 2003 Yahoo! Inc. All rights reserved.
Privacy Policy - Terms of Service - Yahoo! Maps Terms of Use - Help

Yahoo! Canada Maps

Back to Map

1255 Jeanne-Mance, Montréal, QC

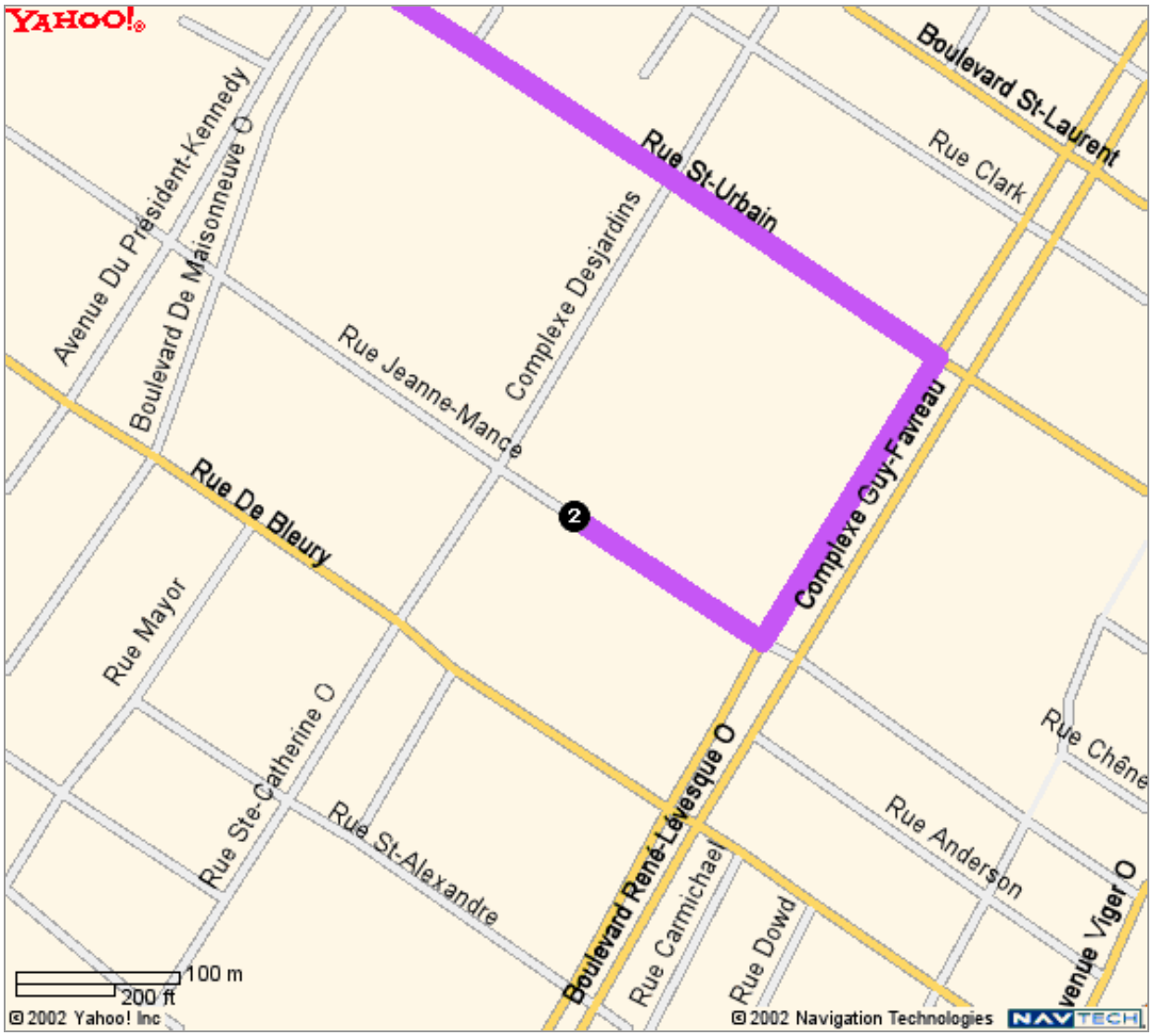

When using any driving directions or map, it's a good idea to do a reality check and make sure the road still exists, watch out for construction, and follow all traffic safety precautions. This is only to be used as an aid in planning.

© 2003 Yahoo! Inc. All rights reserved.
Privacy Policy - Terms of Service - Yahoo! Maps Terms of Use - Help